

# CHAMPAIGN COUNTY ENGINEER

428 Beech Street  
URBANA, OHIO 43078

937-653-4848

Fax 937-653-3172

STEPHEN E. MCCALL P.E., P.S.  
Engineer

Address Reply to  
P.O. Box 669

March 14, 2017

CHP - CR10 - VAR - FY17  
ODOT PID# 100544

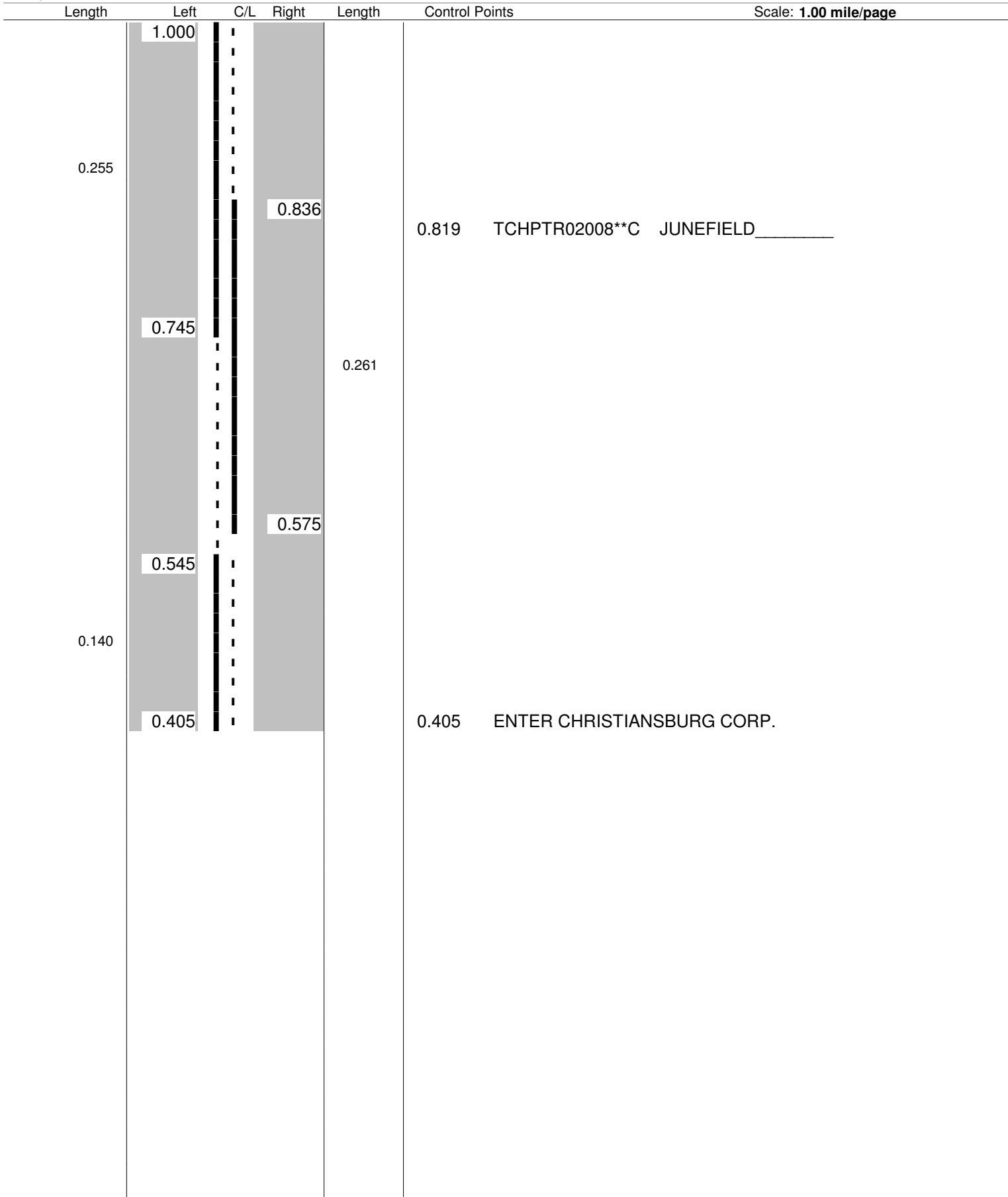
## ADDENDUM #3

The striping logs for the project roads have been requested.

**Champaign County Engineer**  
**No Passing Zone Log**

Route: **CHRISTIANSBURG JACKSON** (00018)  
 Length: **3.248** Direction: **North**

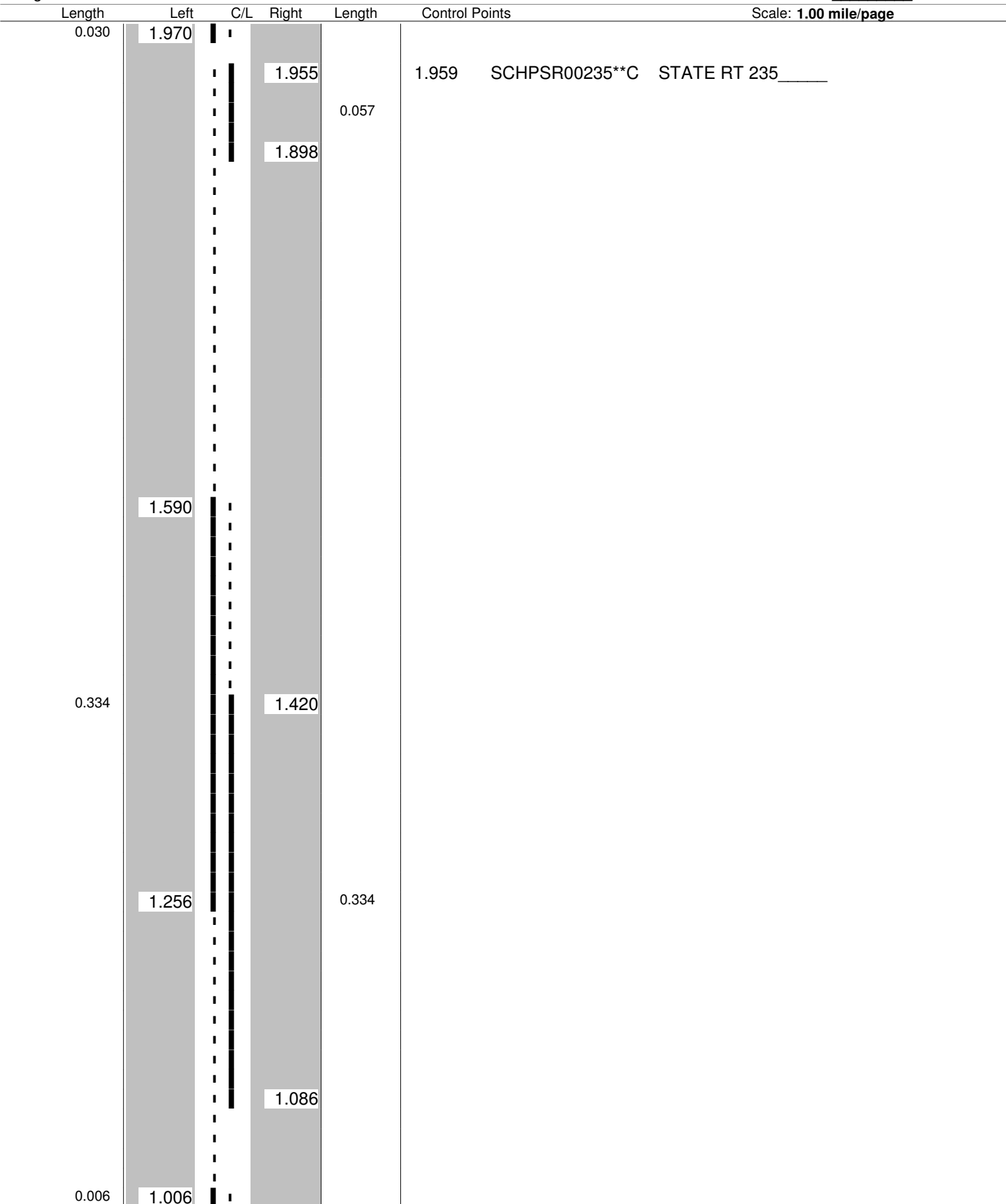
From: **0.405 ENTER CHRISTIANSBURG CORP.**  
 To: **3.653 CCHPCR00193\*\*C OLD TROY**



# Champaign County Engineer No Passing Zone Log

Route: **CHRISTIANSBURG JACKSON** (00018)  
 Length: **3.248** Direction: **North**

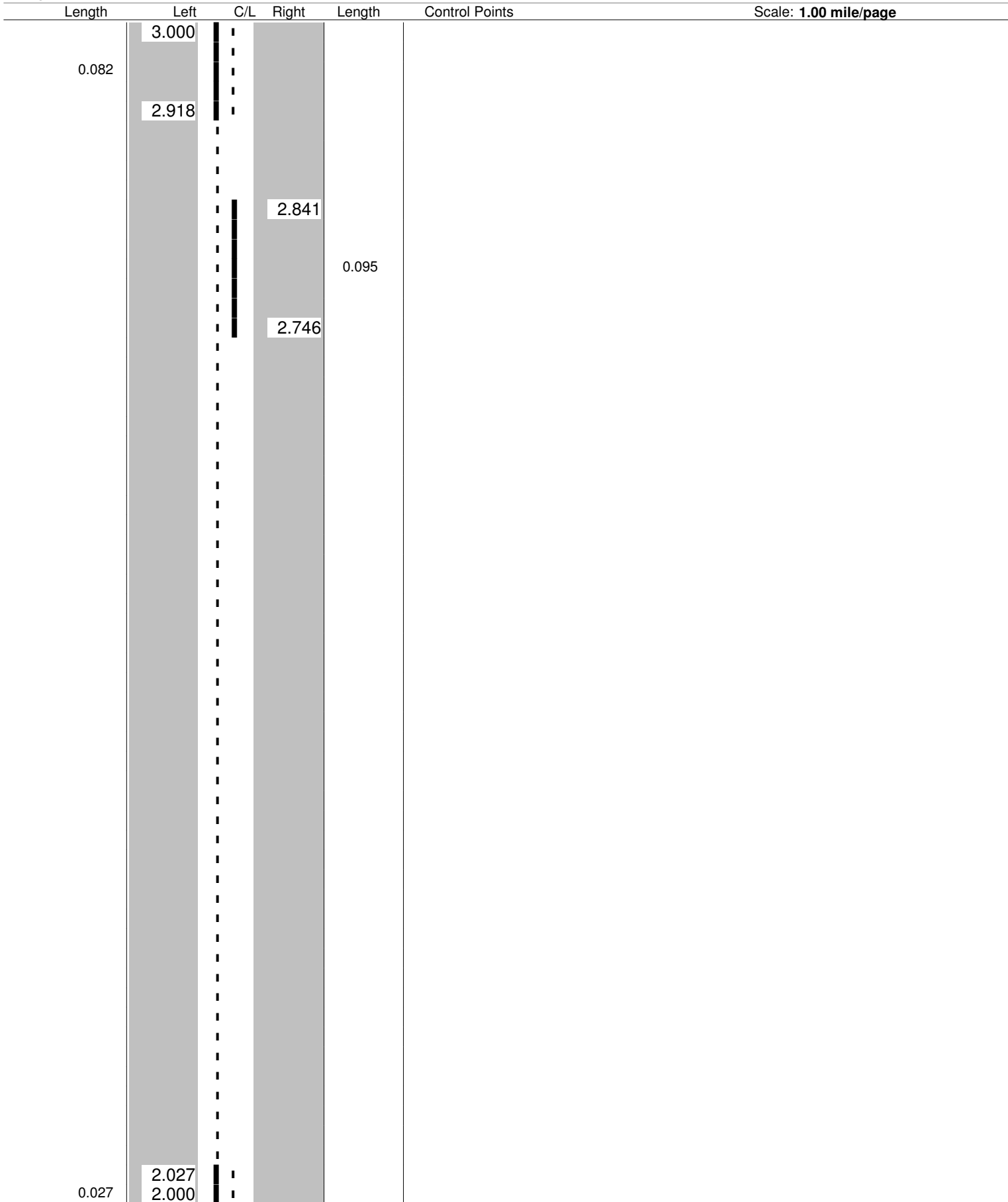
From: **0.405 ENTER CHRISTIANSBURG CORP.**  
 To: **3.653 CCHPCR00193\*\*C OLD TROY**



**Champaign County Engineer**  
**No Passing Zone Log**

Route: **CHRISTIANSBURG JACKSON** (00018)  
 Length: **3.248** Direction: **North**

From: **0.405 ENTER CHRISTIANSBURG CORP.**  
 To: **3.653 CCHPCR00193\*\*C OLD TROY**



**Champaign County Engineer**  
**No Passing Zone Log**

Route: **CHRISTIANSBURG JACKSON** (00018)  
 Length: **3.248** Direction: **North**

From: **0.405 ENTER CHRISTIANSBURG CORP.**  
 To: **3.653 CCHPCR00193\*\*C OLD TROY**

Length      Left      C/L      Right      Length      Control Points      Scale: **1.00 mile/page**

0.030

3.648  
3.618



3.648

3.448

0.200

3.653 CCHPCR00193\*\*C OLD TROY  
 3.653 CCHPCR00018\*\*C ST PARIS JACKSON

0.013

3.013



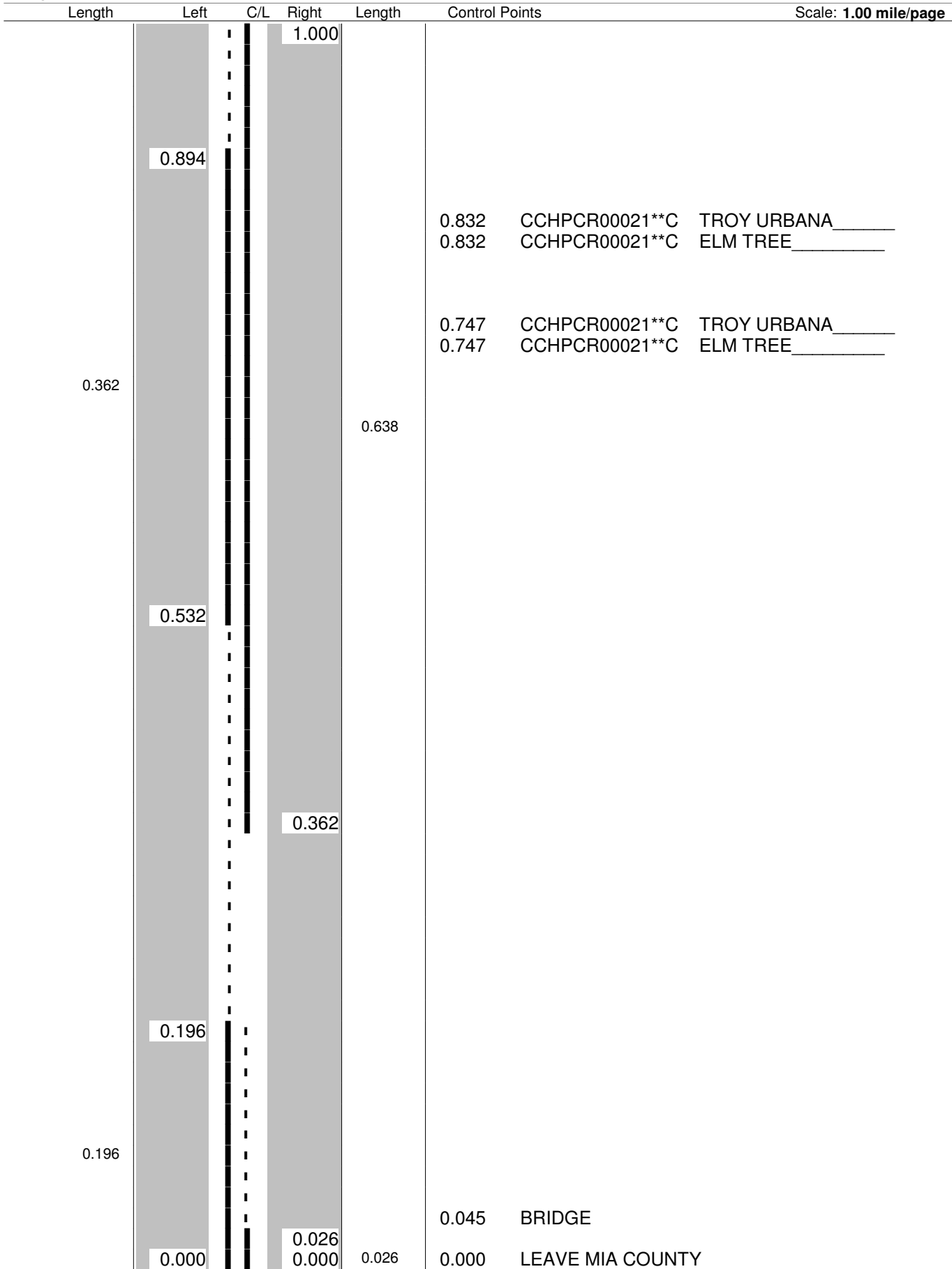
Sheet total equivalent length of solid line: 0.398

Accum. total: 2.600

# Champaign County Engineer No Passing Zone Log

Route: **OLD TROY** (00193)  
 Length: **13.117** Direction: **East**

From: **0.000 LEAVE MIA COUNTY**  
 To: **13.117 SCHPSR00055\*\*C STATE RT 55**

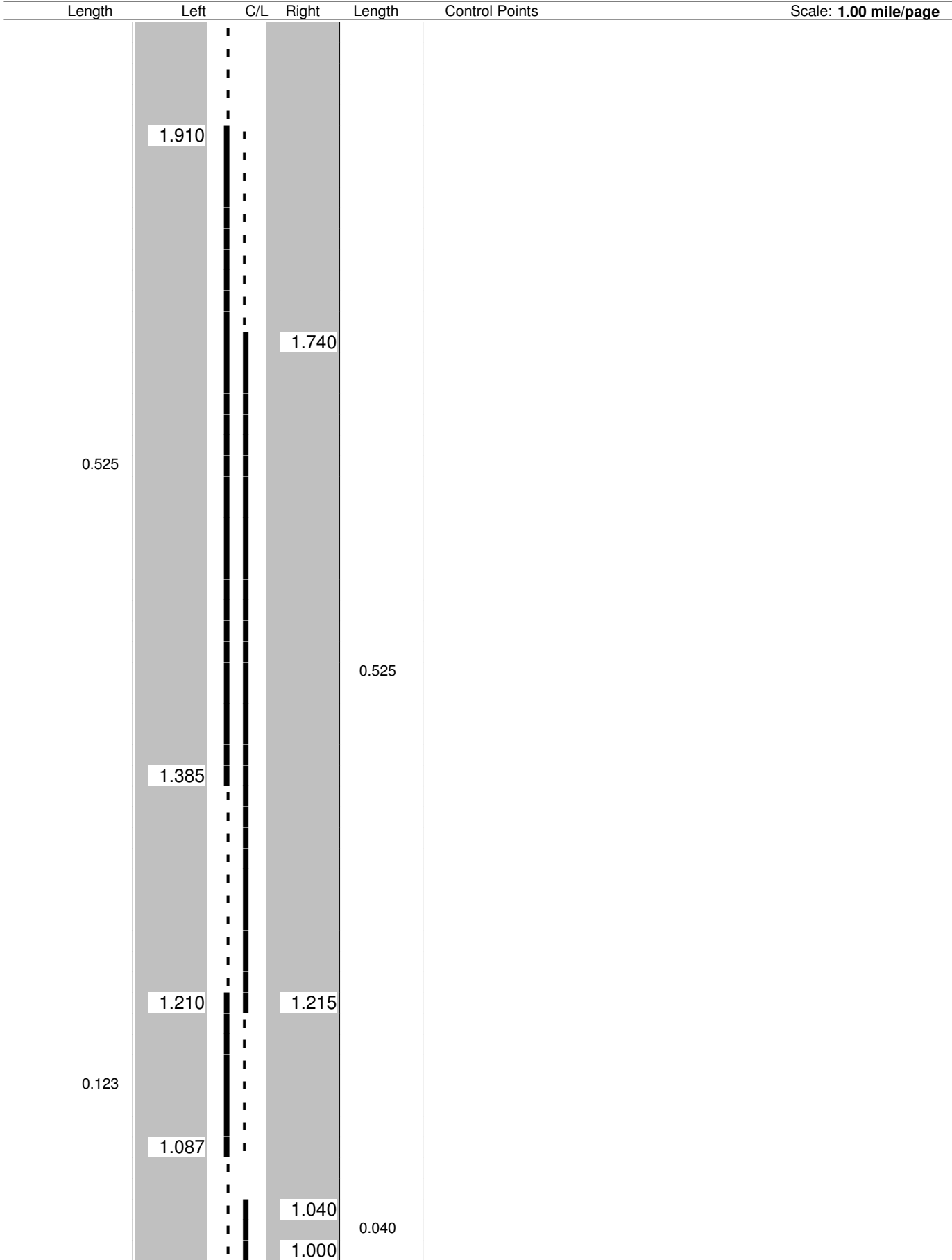


**Champaign County Engineer**  
**No Passing Zone Log**

Route: **OLD TROY** (00193)  
 Length: **13.117**

From: **0.000 LEAVE MIA COUNTY**  
 To: **13.117 SCHPSR00055\*\*C STATE RT 55**

Direction: **East**



**Champaign County Engineer  
No Passing Zone Log**

Route: **OLD TROY** \_\_\_\_\_ (00193)  
 Length: **13.117** Direction: **East**

From: **0.000 LEAVE MIA COUNTY**  
 To: **13.117 SCHPSR00055\*\*C STATE RT 55** \_\_\_\_\_

| Length | Left  | C/L | Right | Length | Control Points                          |
|--------|-------|-----|-------|--------|---|
| 0.062  | 2.983 |     |       |        |   |
|        | 2.921 |     | 2.921 | 0.062  | 2.921 TCHPTR00073**C WEST _____         |
|        |       |     | 2.859 |        |   |
|        | 2.635 |     |       |        |   |
| 0.242  |       |     | 2.465 |        |   |
|        | 2.393 |     |       |        |   |
|        |       |     |       | 0.374  |   |
|        | 2.217 |     |       |        |   |
| 0.057  | 2.160 |     |       |        | 2.156 SCHPSR00235**C STATE RT 235 _____ |
|        |       |     | 2.091 |        |   |



**Champaign County Engineer  
No Passing Zone Log**

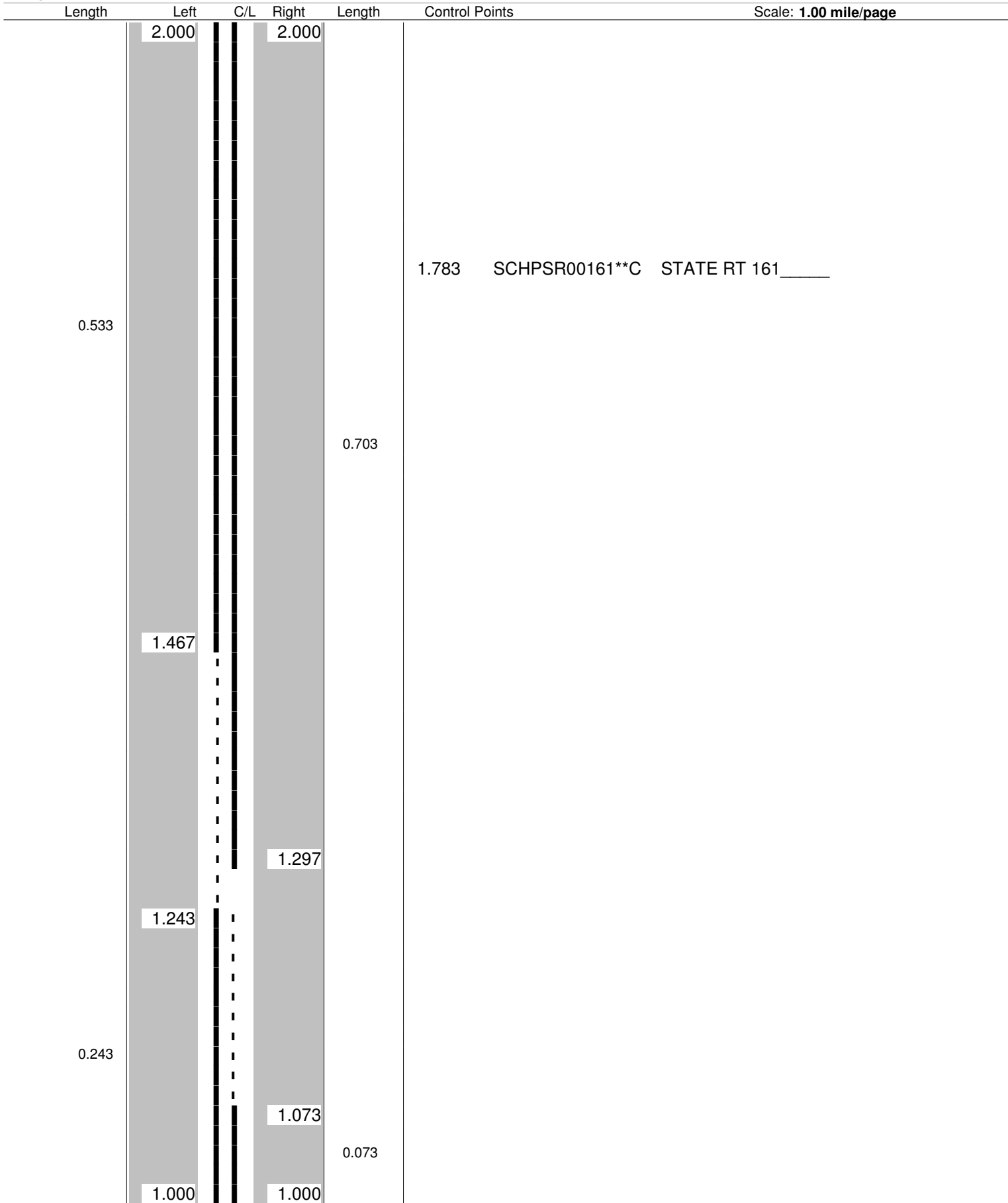
Route: **PARKVIEW** (00010) From: **0.372 CCHPCR00010\*\*C** **PARK**  
 Length: **5.638** Direction: **North** To: **6.010 CCHPCR00002\*\*C** **URBANA WOODSTOCK**

| Length | Left | C/L | Right | Length | Control Points              | Scale: 1.00 mile/page |
|--------|------|-----|-------|--------|-----------------------------|-----------------------|
| 1.000  |      |     | 1.000 |        |                             |                       |
| 0.625  |      |     | 0.625 | 0.863  | TCHPTR00204**C MILLICE_____ |                       |
|        |      |     |       | 0.740  | TCHPTR02020**C ABBEY_____   |                       |
| 0.375  |      |     | 0.375 | 0.372  | CCHPCR00010**C PARK_____    |                       |

**Champaign County Engineer**  
**No Passing Zone Log**

Route: **PARKVIEW** (00010)  
 Length: **5.638** Direction: **North**

From: **0.372 CCHPCR00010\*\*C** **PARK**  
 To: **6.010 CCHPCR00002\*\*C** **URBANA WOODSTOCK**




Sheet total equivalent length of solid line: 1.651

Accum. total: 2.901

**Champaign County Engineer  
No Passing Zone Log**

Route: **PARKVIEW** \_\_\_\_\_ (00010)      From: **0.372 CCHPCR00010\*\*C** **PARK** \_\_\_\_\_  
 Length: **5.638**      Direction: **North**      To: **6.010 CCHPCR00002\*\*C** **URBANA WOODSTOCK** \_\_\_\_\_

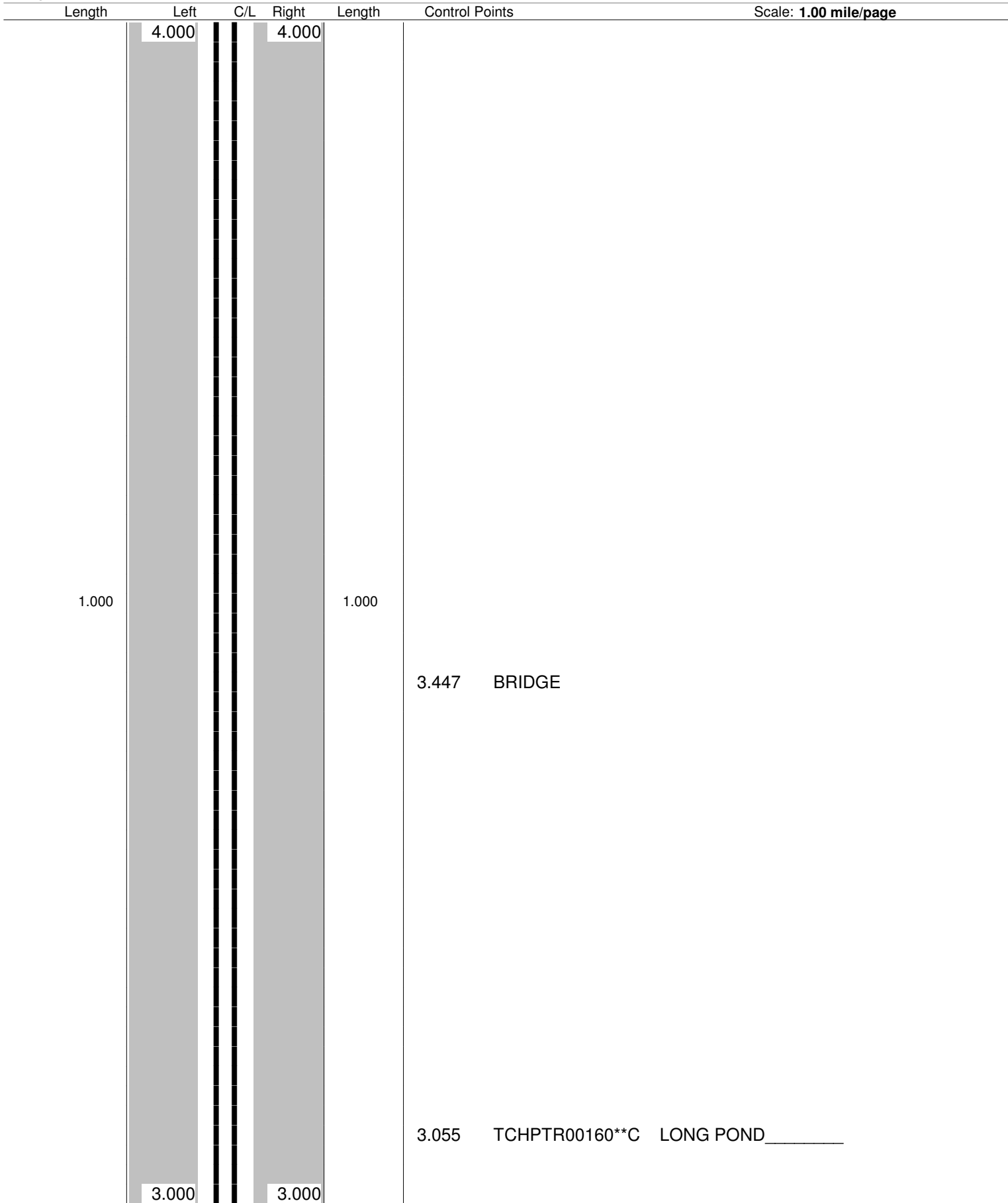


Sheet total equivalent length of solid line: 2.000

Accum. total: 4.901

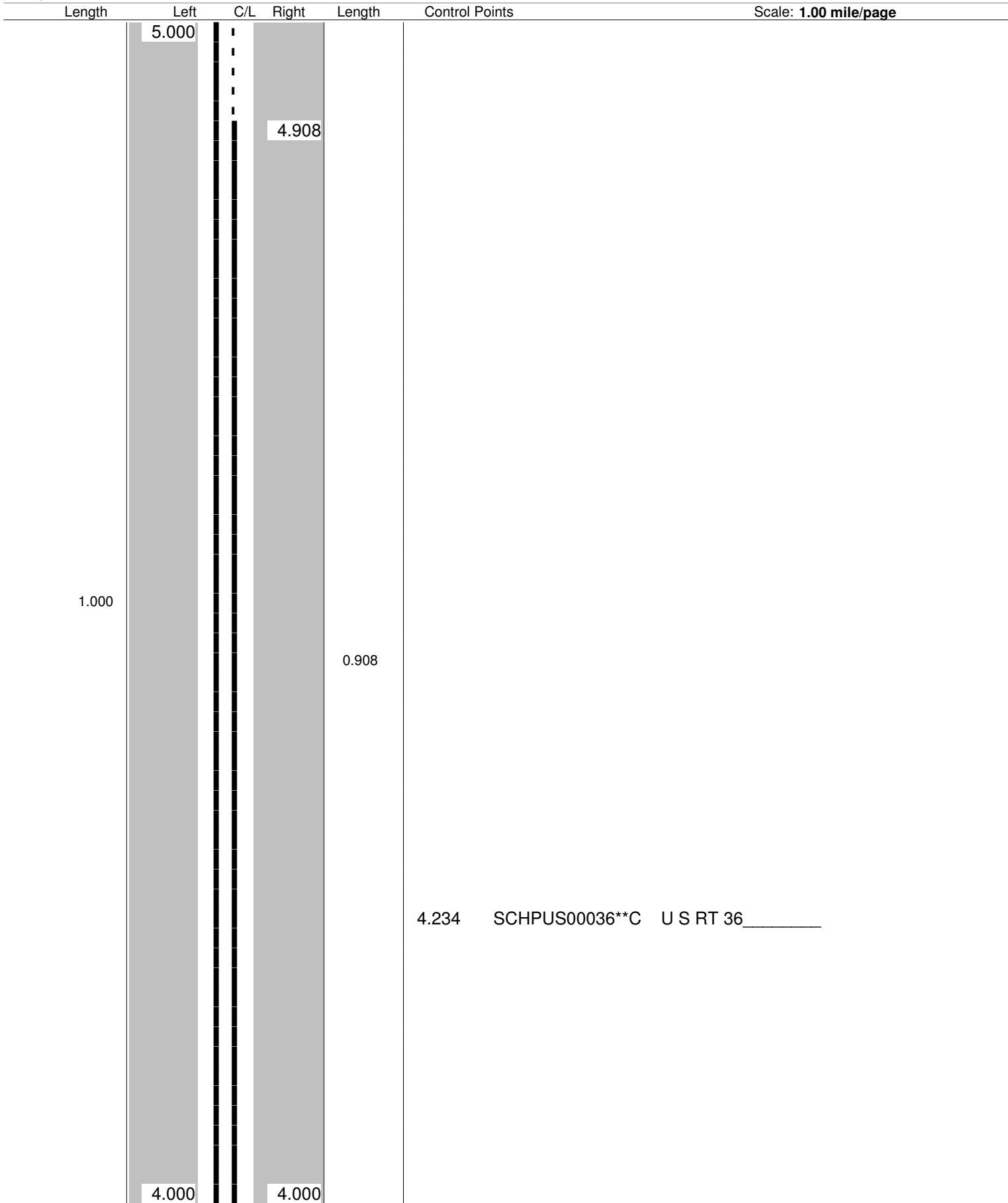
**Champaign County Engineer**  
**No Passing Zone Log**

Route: **PARKVIEW** (00010) From: **0.372 CCHPCR00010\*\*C** **PARK**  
 Length: **5.638** Direction: **North** To: **6.010 CCHPCR00002\*\*C** **URBANA WOODSTOCK**



**Champaign County Engineer  
No Passing Zone Log**

Route: **PARKVIEW** (00010) From: **0.372 CCHPCR00010\*\*C** **PARK**  
 Length: **5.638** Direction: **North** To: **6.010 CCHPCR00002\*\*C** **URBANA WOODSTOCK**



Sheet total equivalent length of solid line: 1.931

Accum. total: 8.832

# Champaign County Engineer No Passing Zone Log

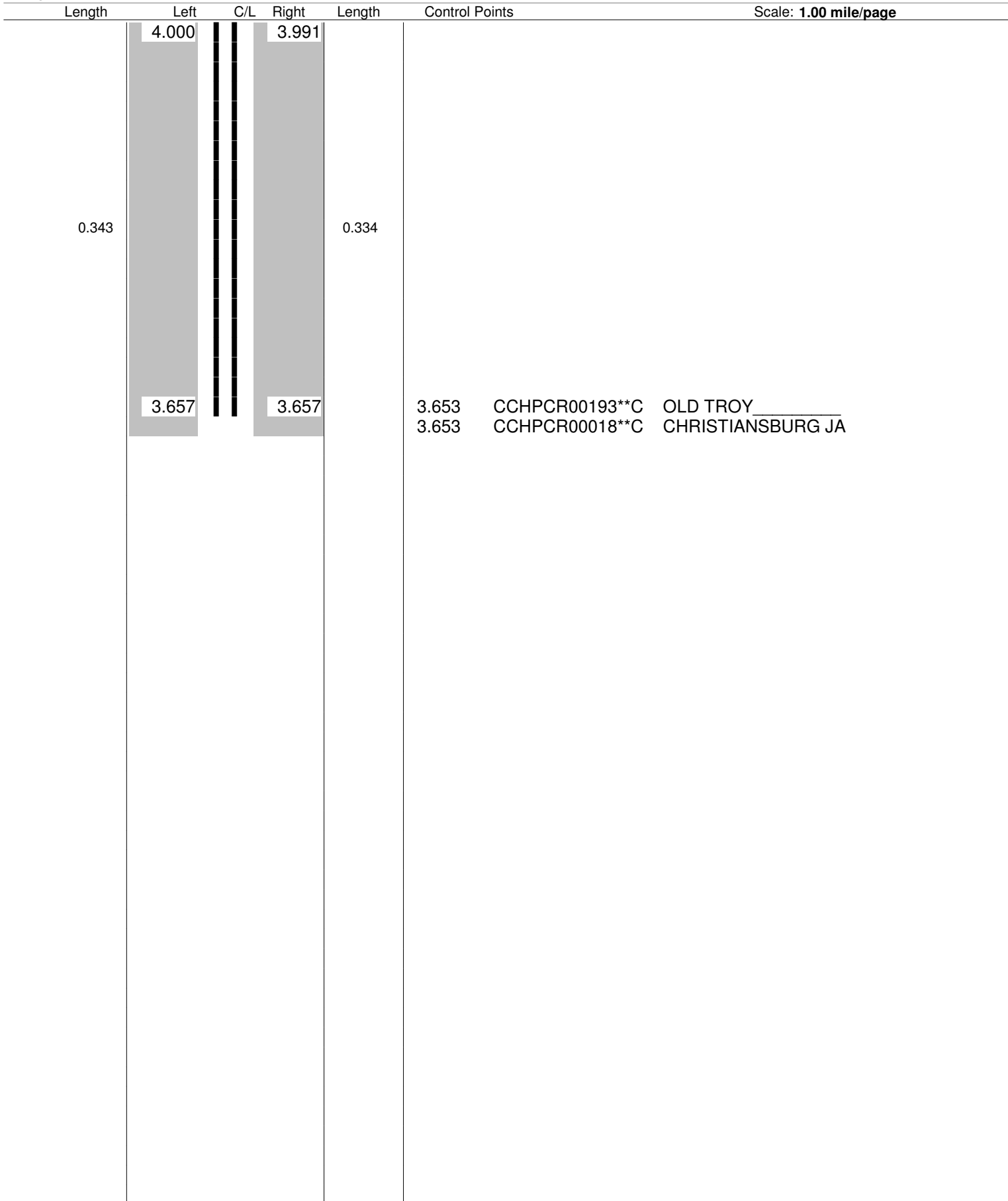
Route: **PISGAH** (00236) From: 0.000 *SCHPSR00054\*\*C* STATE RT 54  
 Length: **5.286** Direction: **East** To: 5.286 *SCHPSR00056\*\*C* STATE RT 56

| Length | Left  | C/L | Right | Length | Control Points                           | Scale: 1.00 mile/page |
|--------|-------|-----|-------|--------|--|-----------------------|
|        | 0.993 |     | 0.994 | 0.006  |  |                       |
| 0.132  | 0.861 |     | 0.823 | 0.132  |  |                       |
|        | 0.690 |     | 0.691 | 0.716  | BRIDGE                                   |                       |
| 0.415  |       |     | 0.528 | 0.528  | TCHPTR00103**C THREE MILE _____          |                       |
|        | 0.275 |     |       | 0.523  |  |                       |
| 0.057  | 0.062 |     |       |        |  |                       |
|        | 0.005 |     | 0.005 | 0.017  | <i>SCHPSR00056**C</i> <u>STATE RT 56</u> |                       |
|        |       |     |       | 0.000  | <i>SCHPSR00054**C</i> <u>STATE RT 54</u> |                       |

**Champaign County Engineer**  
**No Passing Zone Log**

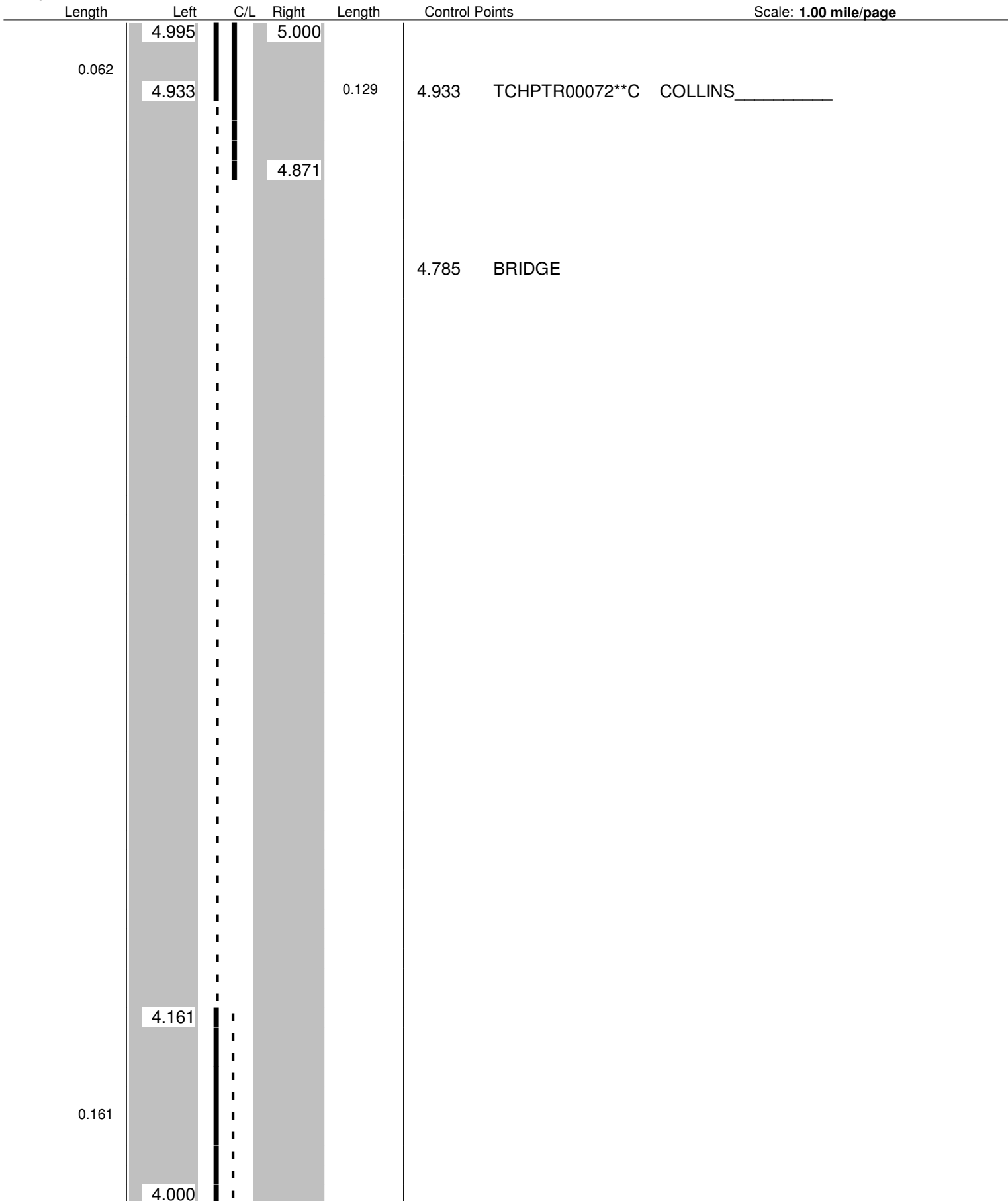
Route: **ST PARIS JACKSON** (00018)  
 Length: **3.106** Direction: **North**

From: **3.653 CCHPCR00018\*\*C CHRISTIANSBURG JA**  
 To: **6.759 ENTER ST. PARIS CORP**



# Champaign County Engineer No Passing Zone Log

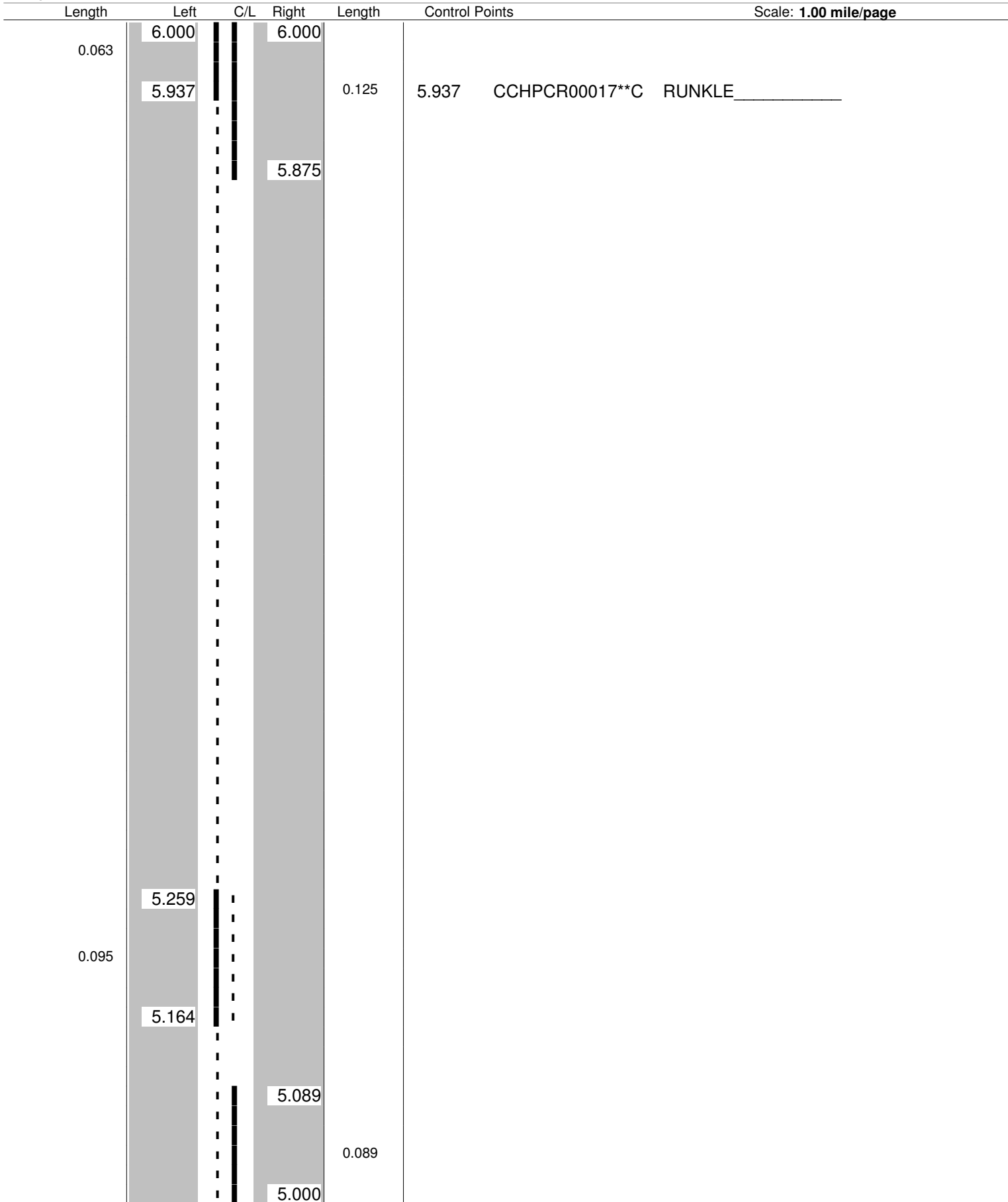
Route: **ST PARIS JACKSON** (00018) From: **3.653 CCHPCR00018\*\*C CHRISTIANSBURG JA**  
 Length: **3.106** Direction: **North** To: **6.759 ENTER ST. PARIS CORP**





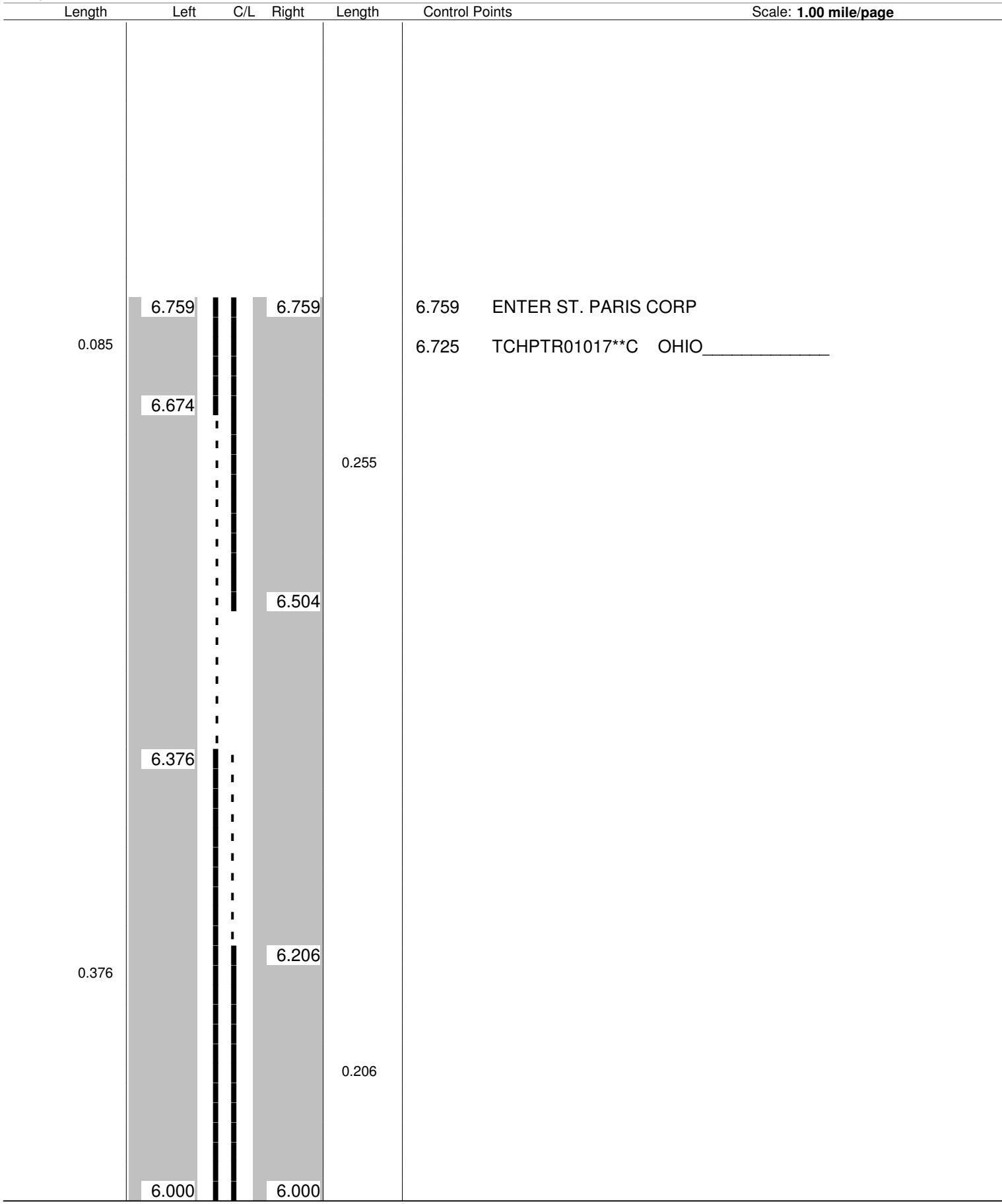
**Champaign County Engineer**  
**No Passing Zone Log**

Route: **ST PARIS JACKSON** (00018) From: **3.653 CCHPCR00018\*\*C CHRISTIANSBURG JA**  
 Length: **3.106** Direction: **North** To: **6.759 ENTER ST. PARIS CORP**



**Champaign County Engineer**  
**No Passing Zone Log**


Route: **ST PARIS JACKSON** (00018) From: **3.653 CCHPCR00018\*\*C CHRISTIANSBURG JA**  
 Length: **3.106** Direction: **North** To: **6.759 ENTER ST. PARIS CORP**



# Champaign County Engineer

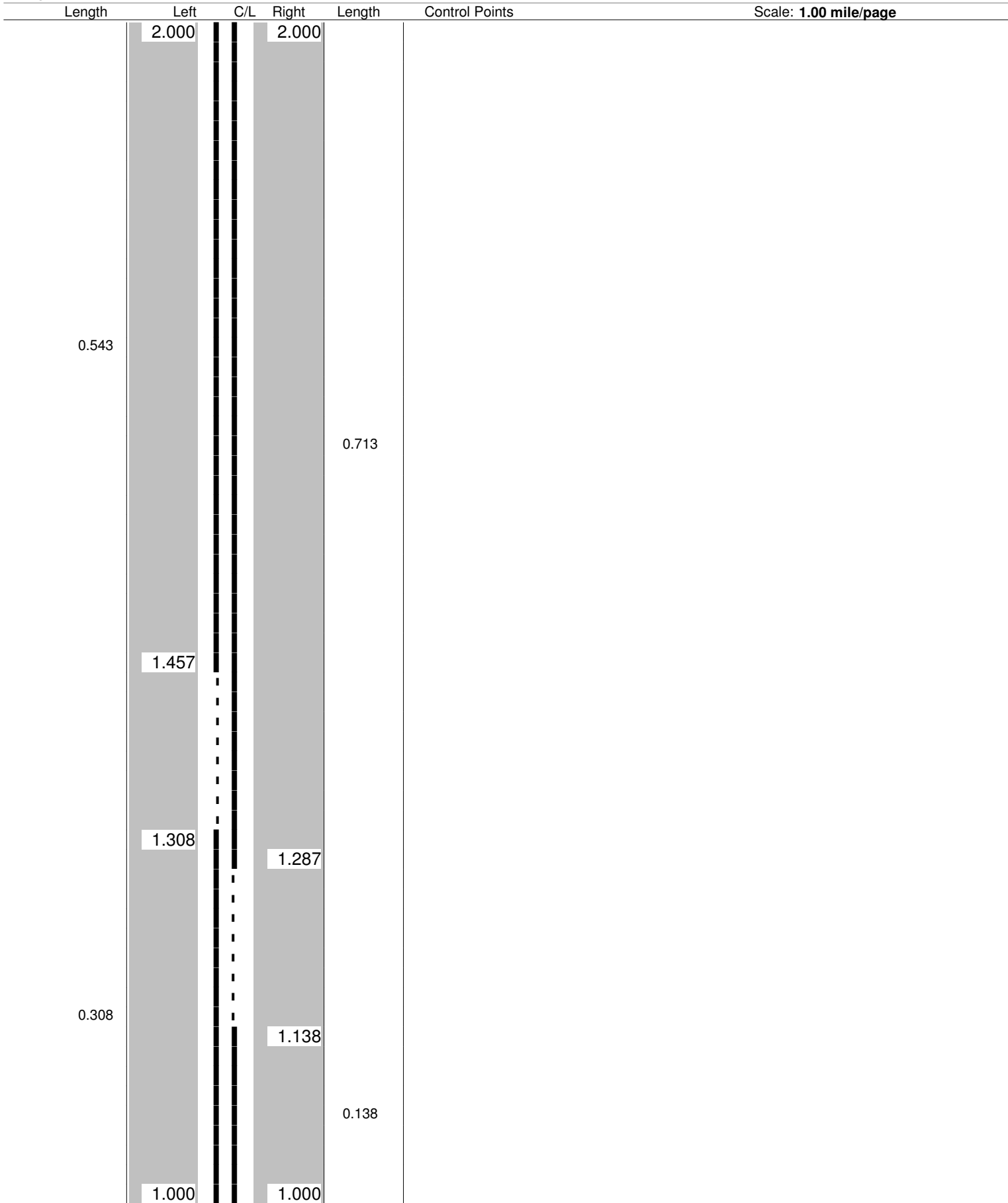
## No Passing Zone Log

Route: **STORMS CREEK** (00085) From: 0.000 *SCHPSR00055\*\*C* STATE RT 55  
 Length: **2.885** Direction: **East** To: 2.885 *MCHPMR00172\*\*C* LOUDEN



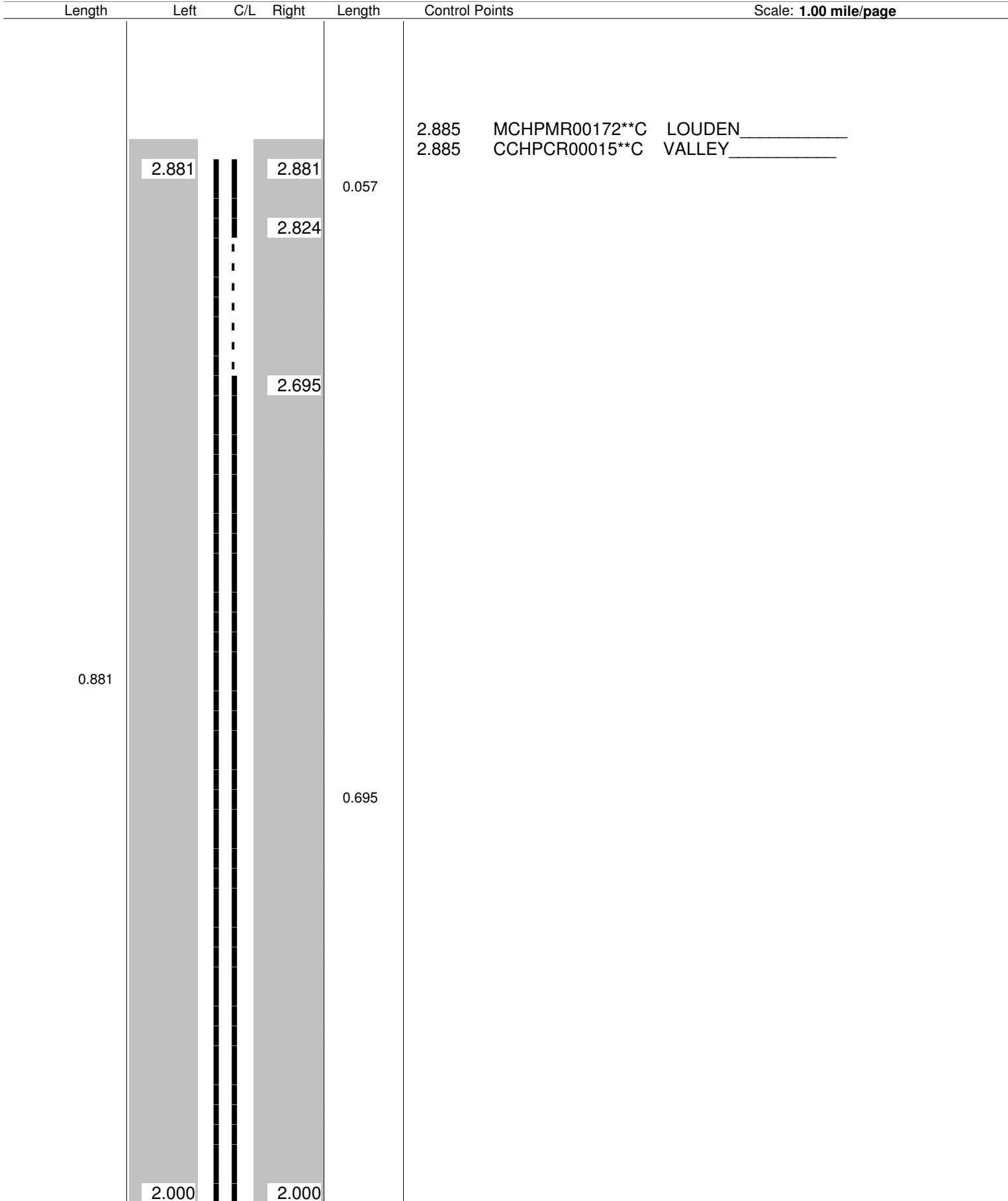
# Champaign County Engineer No Passing Zone Log

Route: **STORMS CREEK** (00085) From: 0.000 *SCHPSR00055\*\*C* **STATE RT 55**  
 Length: **2.885** Direction: **East** To: 2.885 *MCHPMR00172\*\*C* **LOUDEN**



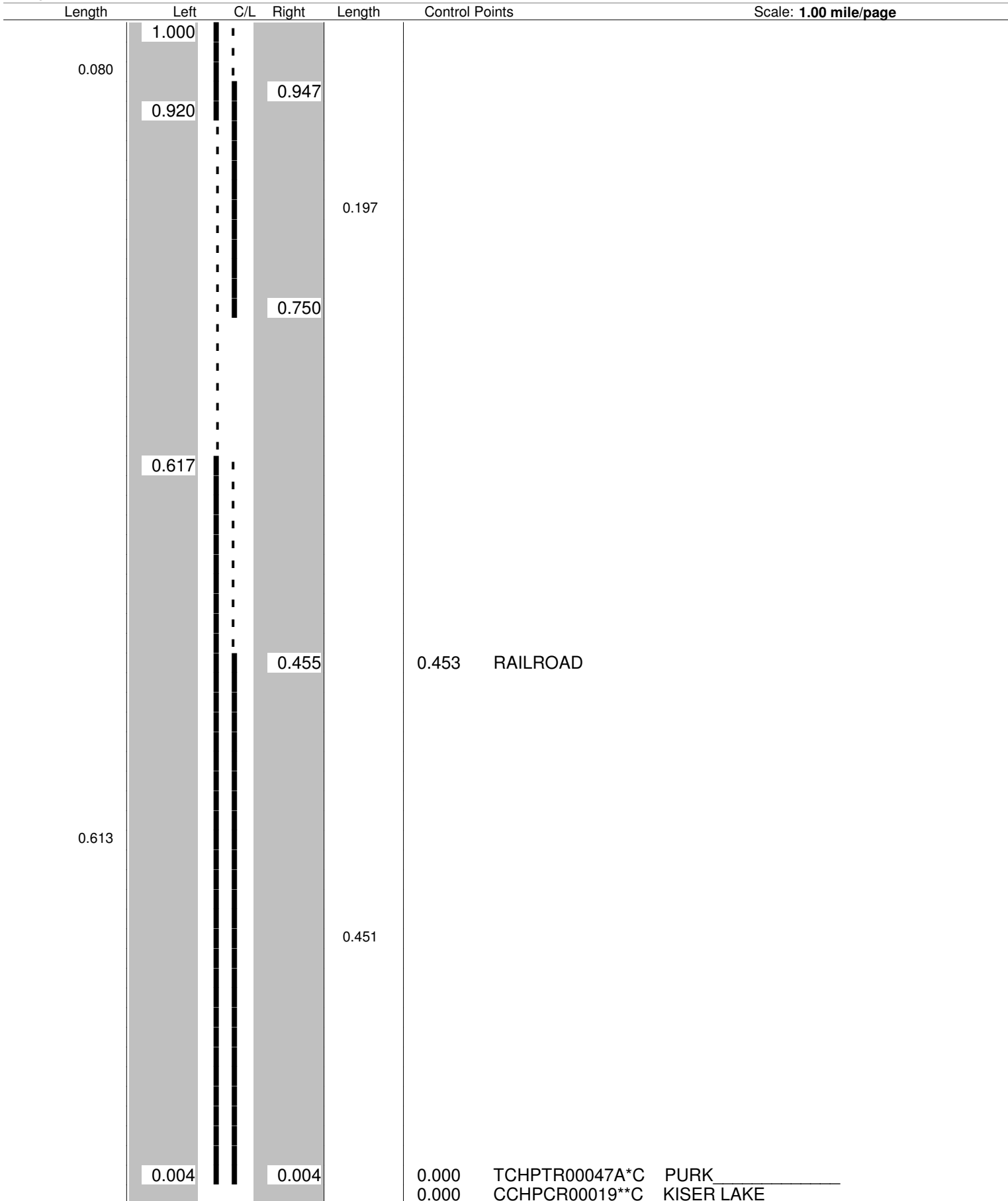
# Champaign County Engineer No Passing Zone Log

Route: **STORMS CREEK** (00085) From: **0.000 SCHPSR00055\*\*C STATE RT 55**  
 Length: **2.885** Direction: **East** To: **2.885 MCHPMR00172\*\*C LOUDEN**



**Champaign County Engineer  
No Passing Zone Log**

Route: **WARD** (00025) From: 0.000 *CCHPCR00019\*\*C* KISER LAKE  
 Length: **1.884** Direction: **East** To: 1.884 *CCHPCR00026\*\*C* HECK HILL

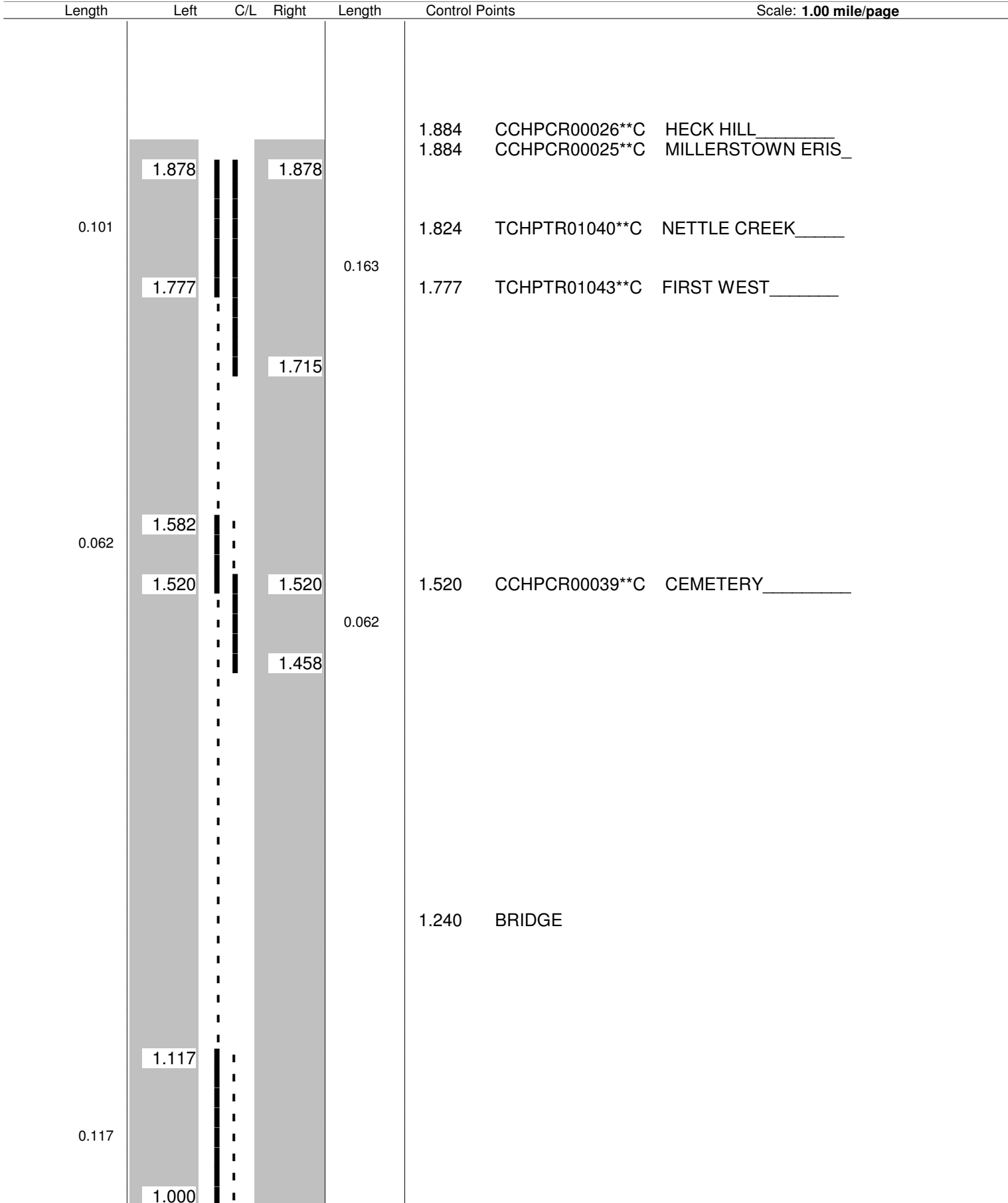


Sheet total equivalent length of solid line: 1.471

Accum. total: 1.471

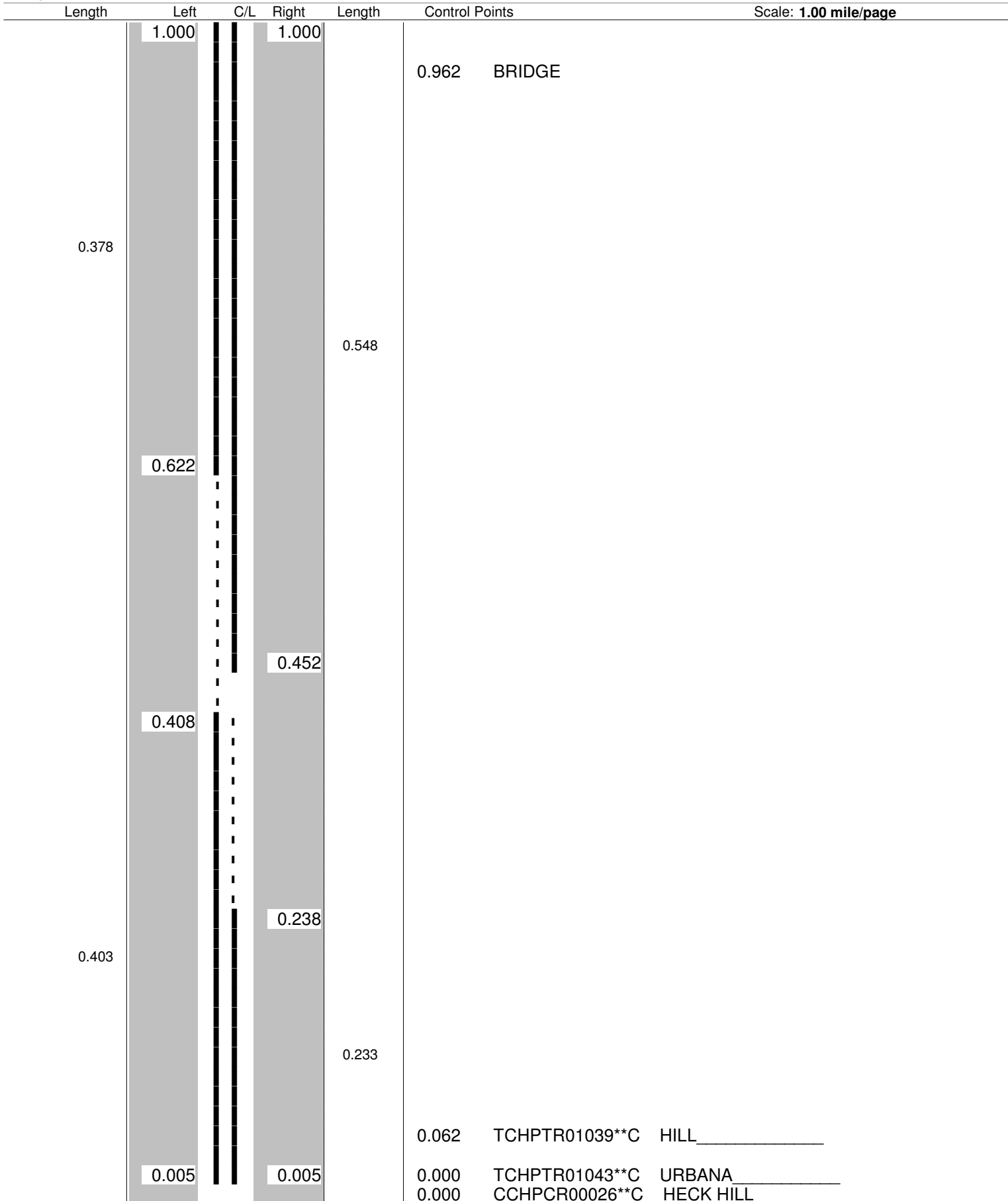
# Champaign County Engineer No Passing Zone Log

Route: **WARD** (00025) From: 0.000 *CCHPCR00019\*\*C* *KISER LAKE*  
 Length: **1.884** Direction: **East** To: 1.884 *CCHPCR00026\*\*C* *HECK HILL*



# Champaign County Engineer No Passing Zone Log

Route: **ZIMMERMAN** (00067) From: **0.000 CCHPCR00026\*\*C HECK HILL**  
 Length: **3.704** Direction: **East** To: **3.704 SCHPUS00036\*\*C U S RT 36**

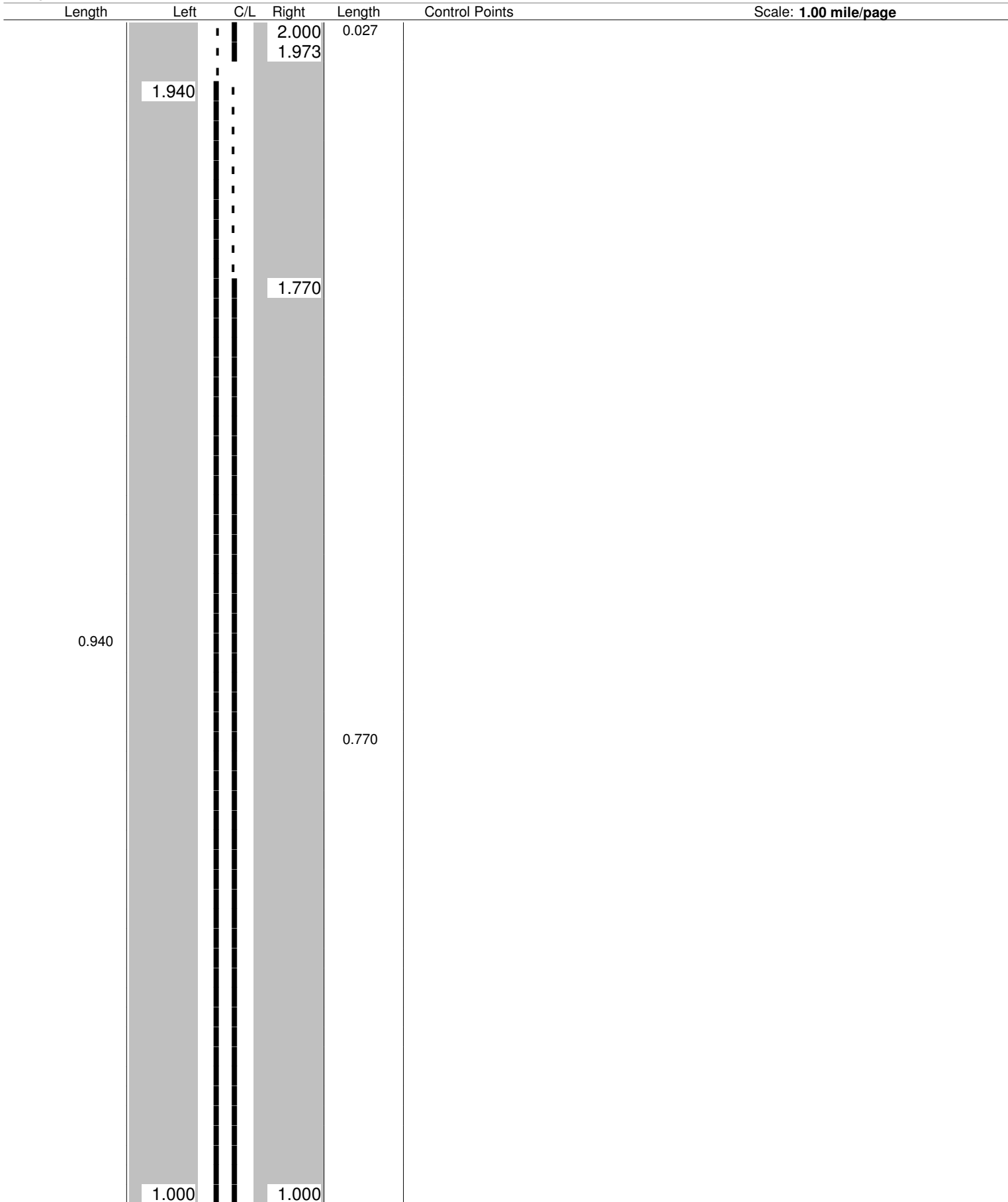




**Champaign County Engineer**  
**No Passing Zone Log**

Route: **ZIMMERMAN** (00067)  
 Length: **3.704** Direction: **East**

From: **0.000 CCHPCR00026\*\*C HECK HILL**  
 To: **3.704 SCHPUS00036\*\*C U S RT 36**

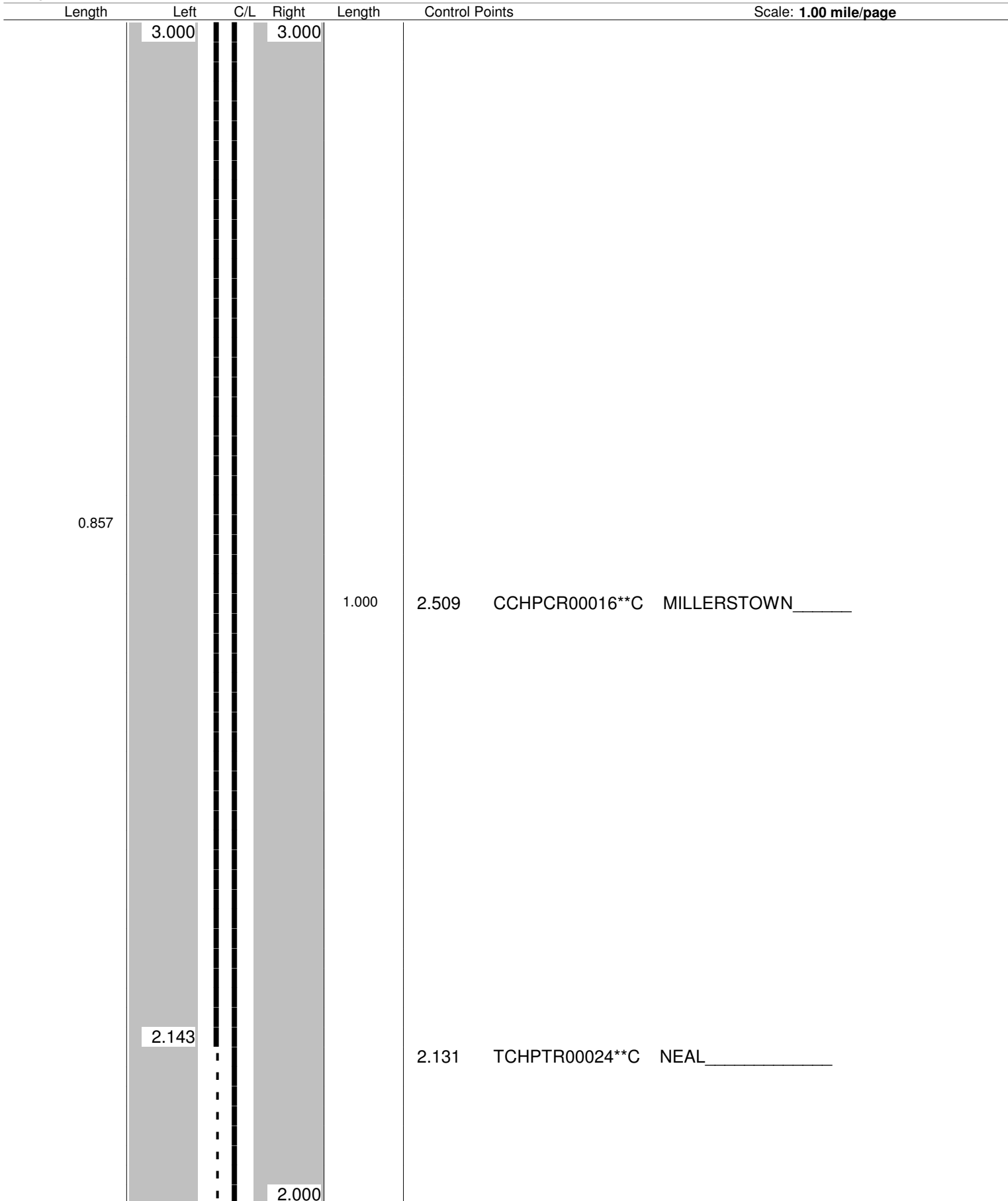


Sheet total equivalent length of solid line: 1.795

Accum. total: 3.453

**Champaign County Engineer  
No Passing Zone Log**

Route: **ZIMMERMAN** (00067) From: 0.000 *CCHPCR00026\*\*C* **HECK HILL**  
 Length: **3.704** Direction: **East** To: 3.704 *SCHPUS00036\*\*C* **U S RT 36**



**Champaign County Engineer**  
**No Passing Zone Log**

Route: **ZIMMERMAN** \_\_\_\_\_ (00067)      From: **0.000 CCHPCR00026\*\*C HECK HILL** \_\_\_\_\_  
 Length: **3.704**      Direction: **East**      To: **3.704 SCHPUS00036\*\*C U S RT 36** \_\_\_\_\_

